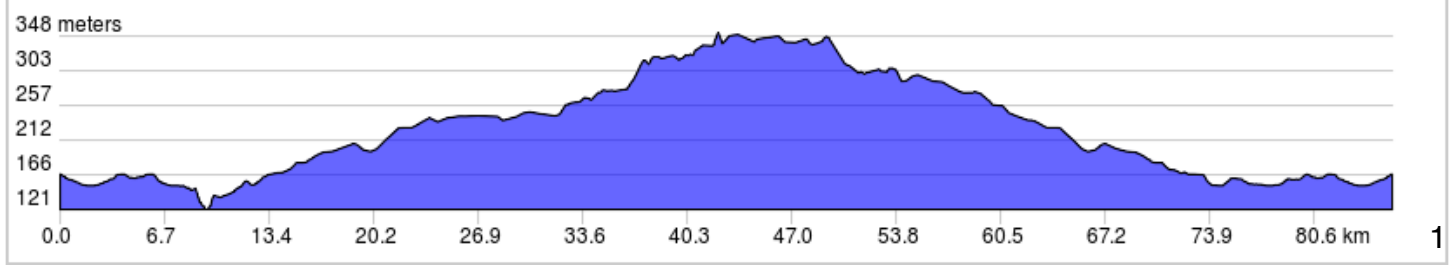


# Agincourt to Cedar Beach Park 086 km



A. Anninas Bake Shop



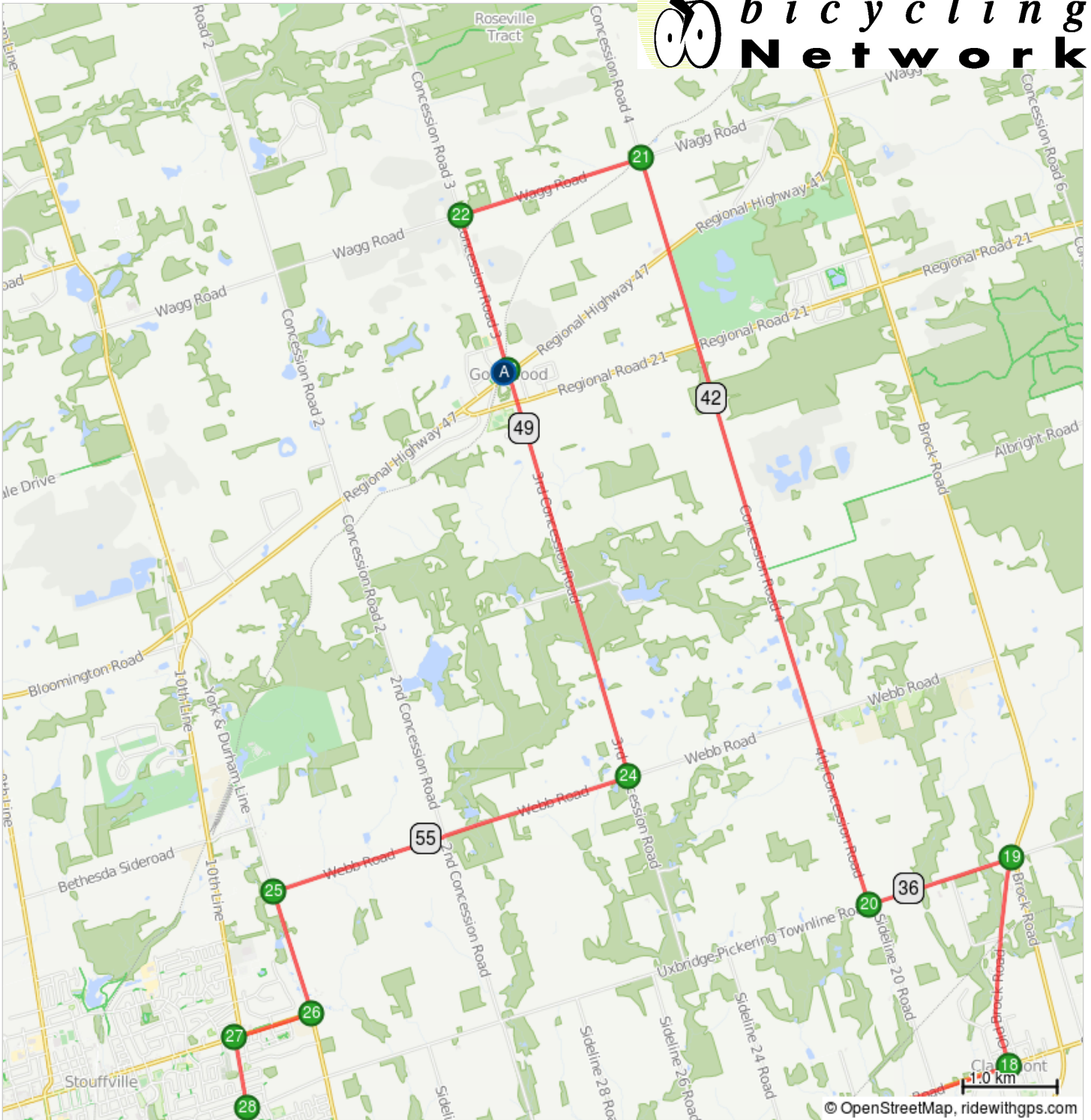


# Agincourt to Cedar Beach Park 086 km

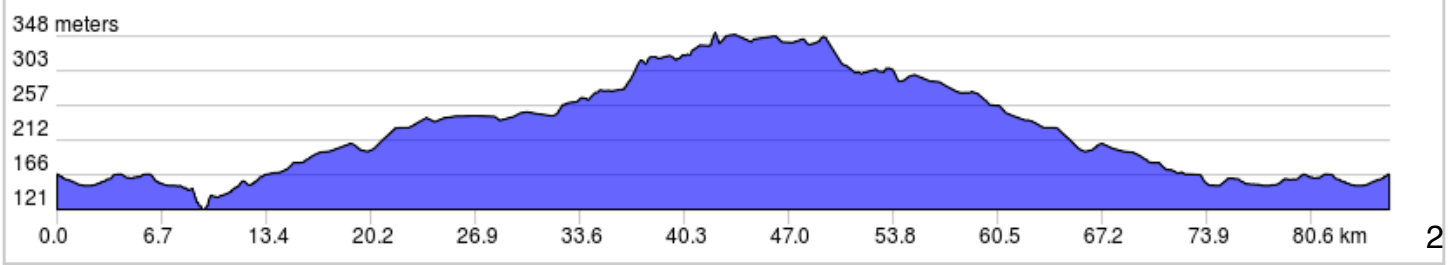


## Toronto bicycling Network

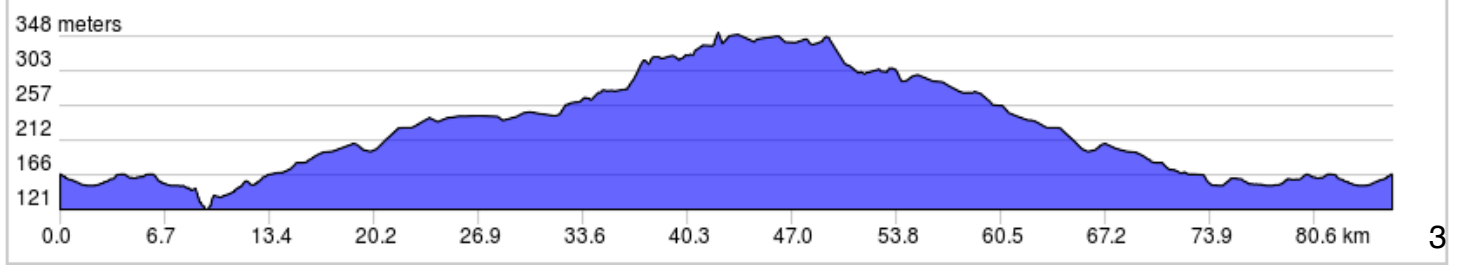
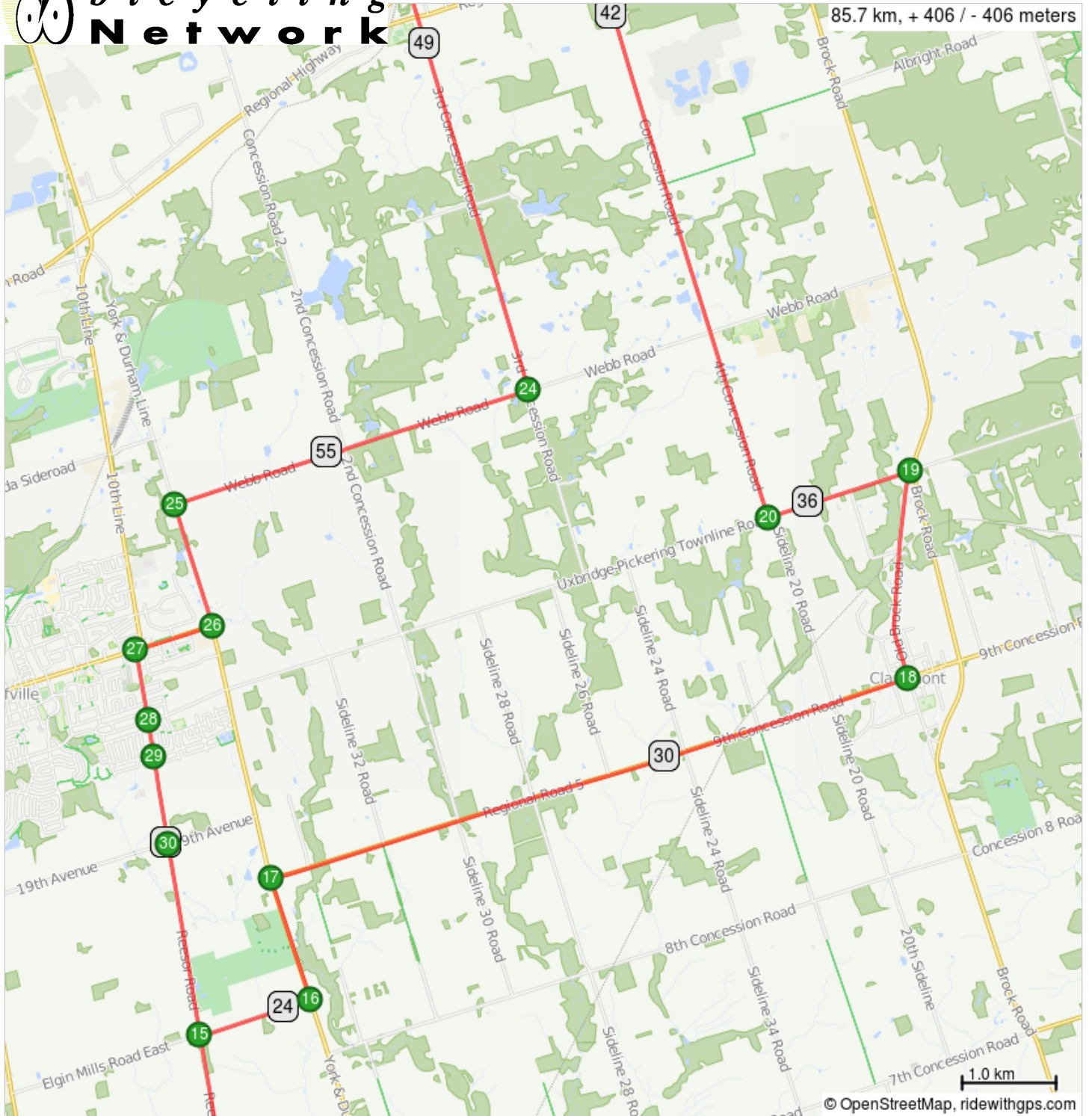
A. Anninas Bake Shop



© OpenStreetMap, ridewithgps.com



# Agincourt to Cedar Beach Park 086 km



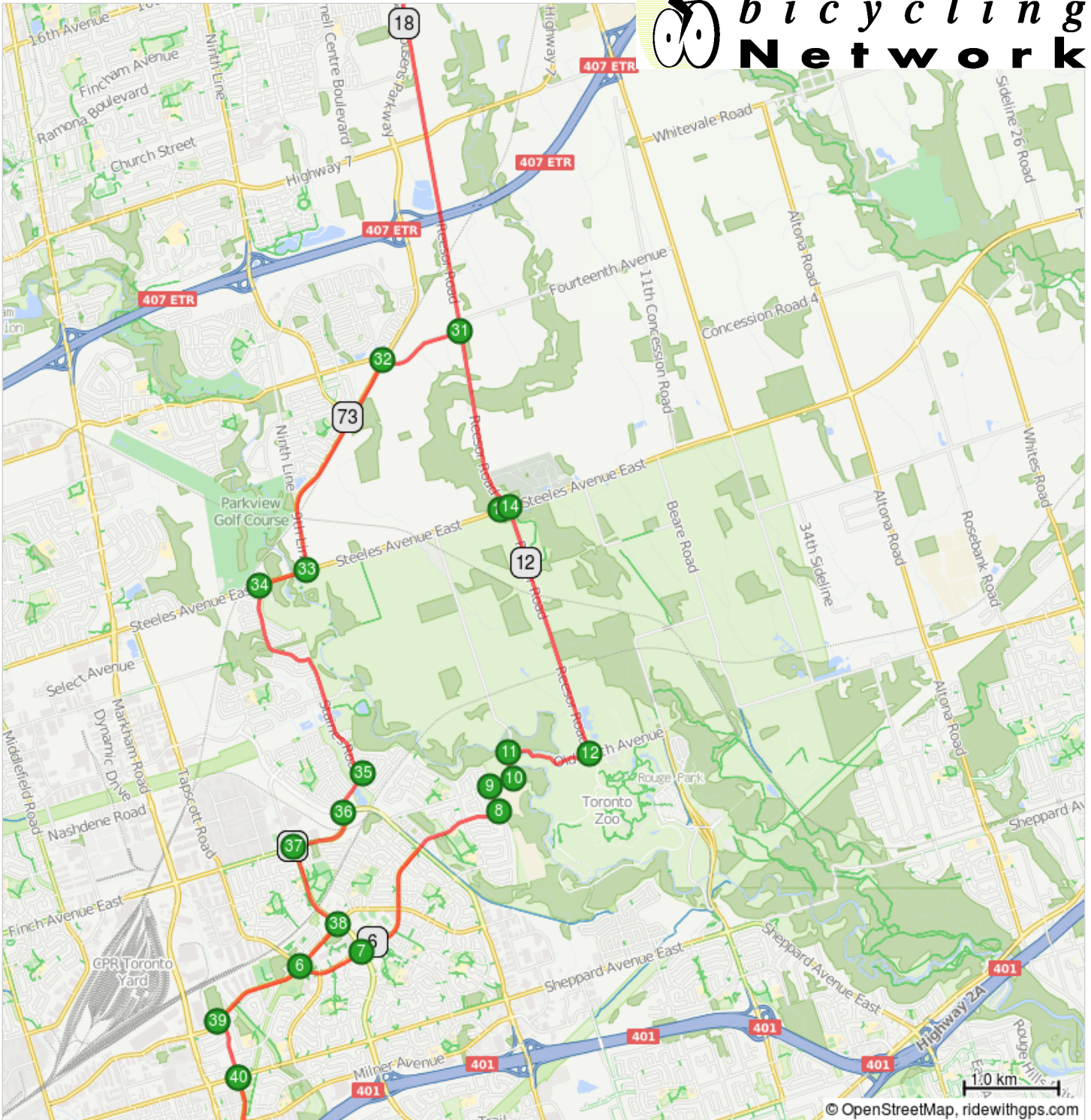


# Agincourt to Cedar Beach Park 086 km

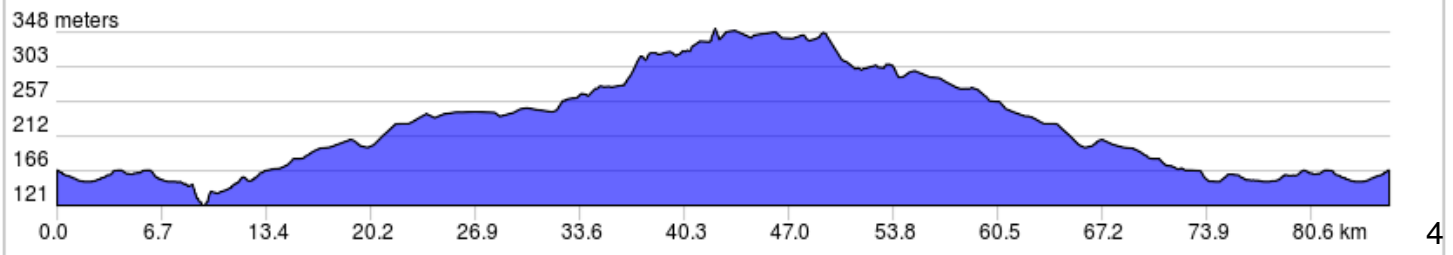


**Toronto  
bicycling  
Network**

## A. Anninas Bake Shop



© OpenStreetMap, ridewithgps.com



1.	0.0	■	Start of route	0.1
2.	0.1	←	L onto Grangeway Ave	0.2
3.	0.3	→	R onto Progress Ave	3.1
4.	3.4	↑	Continue onto Malvern St	0.6
5.	4.0	→	R onto McLevin Ave	1.1
6.	5.1	→	R onto Tapscott Rd	0.7
7.	5.8	↑	Continue onto Sewells Rd	2.3
8.	8.2	←	L onto Morningview Trail	0.3
9.	8.4	→	R onto Old Finch Ave	0.3
10.	8.7	↑	Continue onto Sewells Rd	0.3
11.	9.0	→	R onto Old Finch Ave	0.9
12.	9.9	←	L onto Reesor Rd	2.8
13.	12.7	→	R onto Steeles Ave E	0.1
14.	12.8	←	L onto Reesor Rd	10.3
15.	23.1	→	R onto Elgin Mills Rd E	1.2
16.	24.3	←	L onto York 30	1.4

24.3 kilometers. +159/-85 meters

28.	59.6	↑	At the roundabout, continue straight to stay on Tenth Line	0.4
29.	60.0	↑	At the roundabout, continue straight to stay on Tenth Line	1.0
30.	61.0	↑	Continue onto Reesor Rd	10.4
31.	71.4	→	R onto 14th Ave/York 71	0.9
32.	72.3	←	L onto Box Grove Collector Rd	2.5
33.	74.8	→	R onto Steeles Ave E	0.5
34.	75.3	←	L onto Staines Rd	2.5
35.	77.8	→	R to stay on Staines Rd	0.5
36.	78.3	↑	Continue onto Finch Ave E	0.7
37.	79.0	←	L onto Neilson Rd	1.0
38.	80.0	→	R onto McLevin Ave	1.7
39.	81.6	←	L onto Malvern St	0.6
40.	82.3	↑	Continue onto Progress Ave	3.1

23.4 kilometers. +42/-145 meters

17.	25.6	↑	At the roundabout, 1st exit onto Concession Rd 9/Durham 5	7.0
18.	32.7	←	L onto Old Brock Rd	2.2
19.	34.9	←	L onto Uxbridge Pickering Townline	1.6
20.	36.5	→	R onto Concession Rd 4	8.2
21.	44.6	←	L onto Wagg Rd	2.0
22.	46.6	←	L onto Concession 3 Rd	1.7
23.	48.3	→	L into ANNINA'S BAKE SHOP parking lot. When finished eating, go back to the road and R to go south on Concession 3 Rd.	4.4
24.	52.8	→	R onto Webb Rd	3.9
25.	56.7	←	L onto York Durham Line/York Regional Rd 30	1.3
26.	58.0	→	R onto Main St	0.8
27.	58.9	←	L onto Tenth Line	0.8

34.6 kilometers. +194/-162 meters

41.	85.4	←	L onto Grangeway Ave	0.2
42.	85.5	→	R onto Bushby Dr	0.1
43.	85.7	■	End of route	0.0

**LEGEND TO COLUMN HEADINGS (LEFT to RIGHT)**

1. Cue Sheet number, corresponds to green map point numbers
2. Distance from the starting point in kilometres
3. Direction symbol
4. Directions explanation/description
5. Distance to next event/turn in kilometres

**ON THE MAP:**

1. Numbers with a white box around it, are the distance markers
2. Numbers with a green circle around it, are the cue sheet markers



3.4 kilometers. +2/-0 meters

## Agincourt to Cedar Beach Park 086 km

1.	0.0	🚩	Start of route	0.1
2.	0.1	←	L onto Grangeway Ave	0.2
3.	0.3	→	R onto Progress Ave	3.1
4.	3.4	↑	Continue onto Malvern St	0.6
5.	4.0	→	R onto McLevin Ave	1.1
6.	5.1	→	R onto Tapscott Rd	0.7
7.	5.8	↑	Continue onto Sewells Rd	2.3
8.	8.2	←	L onto Morningview Trail	0.3
9.	8.4	→	R onto Old Finch Ave	0.3
10.	8.7	↑	Continue onto Sewells Rd	0.3
11.	9.0	→	R onto Old Finch Ave	0.9
12.	9.9	←	L onto Reesor Rd	2.8
13.	12.7	→	R onto Steeles Ave E	0.1
14.	12.8	←	L onto Reesor Rd	10.3
15.	23.1	→	R onto Elgin Mills Rd E	1.2
16.	24.3	←	L onto York 30	1.4
17.	25.6	↑	At the roundabout, 1st exit onto Concession Rd 9/Durham 5	7.0
18.	32.7	←	L onto Old Brock Rd	2.2
19.	34.9	←	L onto Uxbridge Pickering Townline	1.6
20.	36.5	→	R onto Concession Rd 4	8.2
21.	44.6	←	L onto Wagg Rd	2.0
22.	46.6	←	L onto Concession 3 Rd	1.7
23.	48.3	→	L into ANNINA'S BAKE SHOP parking lot. When finished eating, go back to the road and R to go south on Concession 3 Rd.	4.4
24.	52.8	→	R onto Webb Rd	3.9
25.	56.7	←	L onto York Durham Line/York Regional Rd 30	1.3
26.	58.0	→	R onto Main St	0.8
27.	58.9	←	L onto Tenth Line	0.8

58.9 kilometers. +361/-253 meters

## Agincourt to Cedar Beach Park 086 km

28.	59.6	↑	At the roundabout, continue straight to stay on Tenth Line	0.4
29.	60.0	↑	At the roundabout, continue straight to stay on Tenth Line	1.0
30.	61.0	↑	Continue onto Reesor Rd	10.4
31.	71.4	→	R onto 14th Ave/York 71	0.9
32.	72.3	←	L onto Box Grove Collector Rd	2.5
33.	74.8	→	R onto Steeles Ave E	0.5
34.	75.3	←	L onto Staines Rd	2.5
35.	77.8	→	R to stay on Staines Rd	0.5
36.	78.3	↑	Continue onto Finch Ave E	0.7
37.	79.0	←	L onto Neilson Rd	1.0
38.	80.0	→	R onto McLevin Ave	1.7
39.	81.6	←	L onto Malvern St	0.6
40.	82.3	↑	Continue onto Progress Ave	3.1
41.	85.4	←	L onto Grangeway Ave	0.2
42.	85.5	→	R onto Bushby Dr	0.1
43.	85.7	▀	End of route	0.0



### LEGEND TO COLUMN HEADINGS (LEFT to RIGHT)

1. Cue Sheet number, corresponds to green map point numbers
2. Distance from the starting point in kilometres
3. Direction symbol
4. Directions explanation/description
5. Distance to next event/turn in kilometres

### ON THE MAP:

1. Numbers with a white box around it, are the distance markers
2. Numbers with a green circle around it, are the cue sheet markers